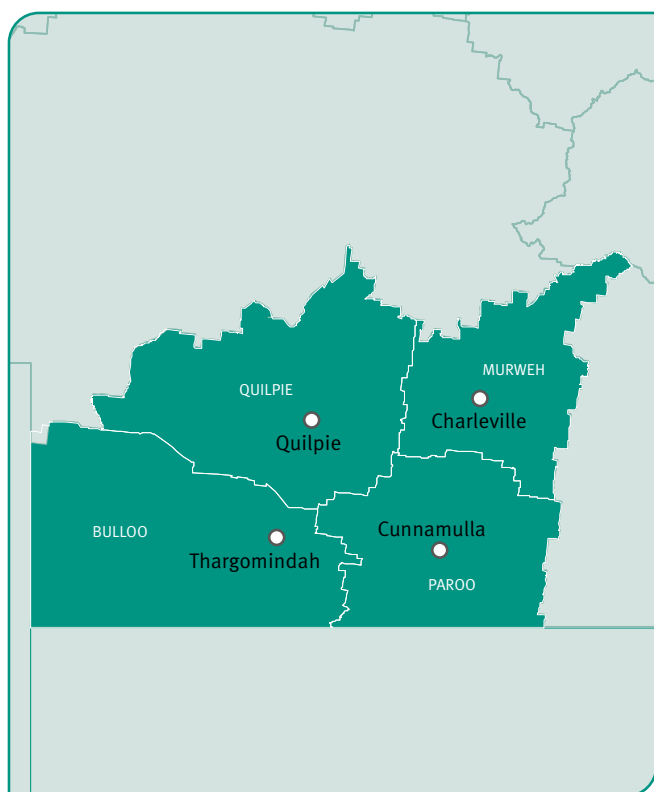


Climate change in the South West region



VERSION 2 (Published 2024)



Queensland often experiences climate extremes such as floods, droughts, heatwaves and bushfires. Climate change is likely to exacerbate the frequency and/or severity of these events. Over time, we will increasingly be affected by changes in temperature, rainfall, sea level and extreme weather conditions.

How climate change may affect the South West region

-  higher temperatures
-  hotter and more frequent hot days
-  variable rainfall
-  increased evapotranspiration
-  more intense extreme weather events

Addressing climate change

It makes good financial, social and environmental sense to take appropriate action to manage the risks from climate change. Well-considered and effective climate risk management and adaptation action can limit the adverse impacts of climate change on individuals, communities, the economy and natural systems.

This publication presents a summary of projected changes to the climate of the South West region, and highlights some potential impacts and possible adaptation responses.

For further information on how we can plan for and manage current and future climate impacts across different sectors and regions, refer to the [Queensland Government's Climate website](#) and the [Queensland Future Climate Dashboard](#).

For more information on climate change in Queensland, please visit www.energyandclimate.qld.gov.au/climate.

Looking to the future

The South West Queensland region has a semi-arid to arid climate, with very hot summers and generally warm and dry winters.

Annual and seasonal average rainfall are variable, affected by local factors such as topography and vegetation, and broader scale weather patterns, such as the El Niño–Southern Oscillation. The region’s rainfall is highly seasonal, with most rain falling during the wet season (October–March).

The region’s annual average potential evaporation is more than twice the annual average rainfall, which contributes to the depletion of soil moisture.

Average temperatures across the state are already more than 1 °C higher than they were 100 years ago. Recent decades have shown a clear warming trend. Our climate is already highly variable but climate change is leading to shifts beyond this natural variability.

Our future climate

Our climate is changing primarily because increasing amounts of greenhouse gases in the atmosphere are trapping heat, warming the air and oceans.

To determine what our future climate might be, scientists use global climate models to simulate the Earth’s climate system. The Queensland Government produces high-resolution climate projections for Australia using a process called ‘dynamical downscaling’. This process refines global models’ projections, especially across coastal and mountainous regions, and improves the simulations of climate extremes such as heatwaves and tropical cyclones. This high-resolution information is better suited to exploring the impacts of future climate change at regional and local scales.

Because future emissions of greenhouse gases are unknown, climate scientists consider different but plausible pathways for future greenhouse gas concentrations under different social and economic conditions called ‘Shared Socioeconomic Pathways’ (SSPs). The Queensland Government provides climate projection data for three of these SSPs, representing successively greater climate change impacts:

- SSP1-2.6 Low emissions future with sustainable development
- SSP2-4.5 Medium emissions future with socioeconomic trends similar to historical patterns
- SSP3-7.0 High emissions future driven by strong regional rivalry.

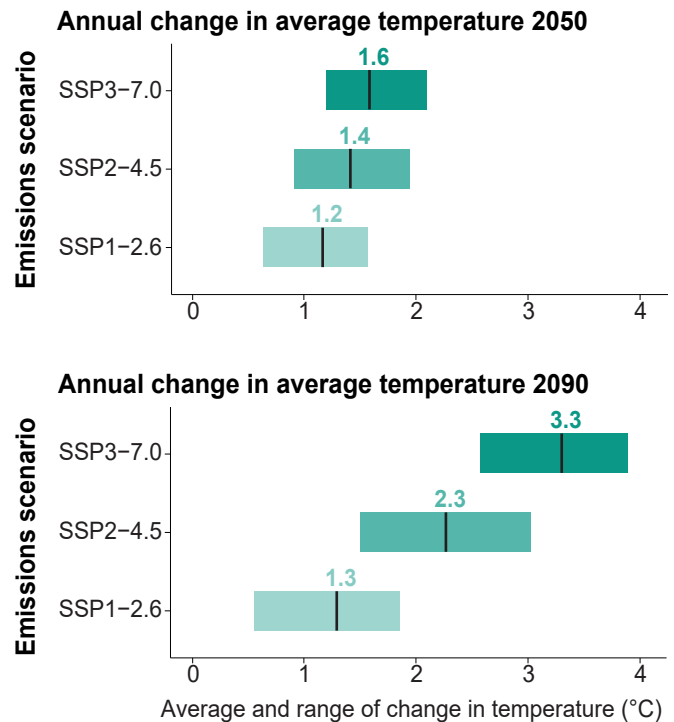
For more information on how the Shared Socioeconomic Pathways are used in climate modelling, please see this [explainer by Carbon Brief](#).

Climate projections for the South West region

The following graphs show the projections for a selection of climate variables for two 20-year time periods. One is centred on the year 2050 and the other on 2090. The black vertical line on each bar is the multi-model average value. The shaded bars show the range of projected changes from all 15 climate models. Changes shown in the graphs are relative to a 1981–2010 baseline.

Higher temperatures

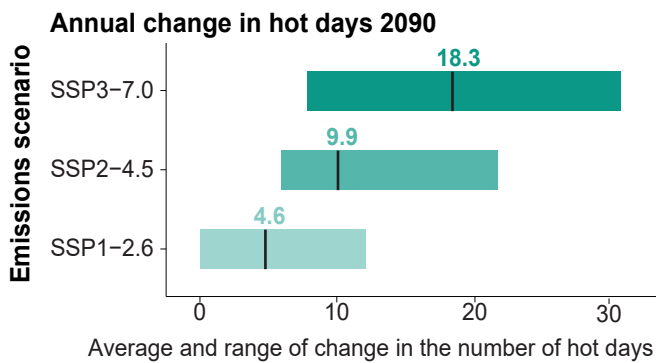
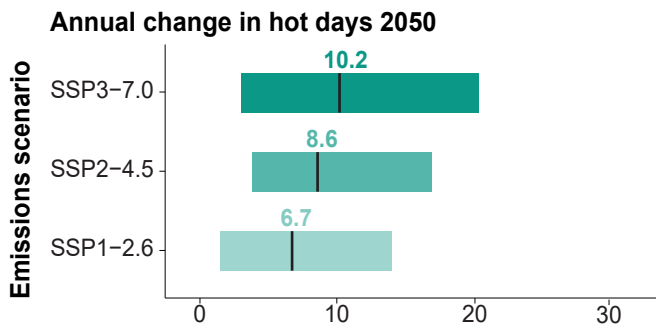
Maximum, minimum and average temperatures are all projected to continue to rise. We can expect annual average temperatures to increase by approximately 1.2 °C under a low emission scenario or about 1.6 °C under a high emissions scenario in 2050. In 2090, we can expect annual average temperatures to increase by about 1.3 °C under a low emission scenario and about 3.3 °C under a high emissions scenario.





More frequent hot days

There is likely to be an increase in the annual number of hot days (over 35 °C), especially later in the century. By 2090, the number of hot days experienced is projected to increase by an average 5 days per year in a low emissions future, compared to an average increase of about 18 days per year in a high emissions future.



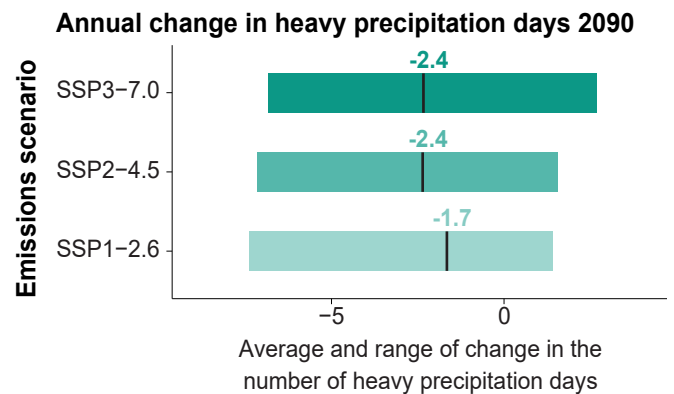
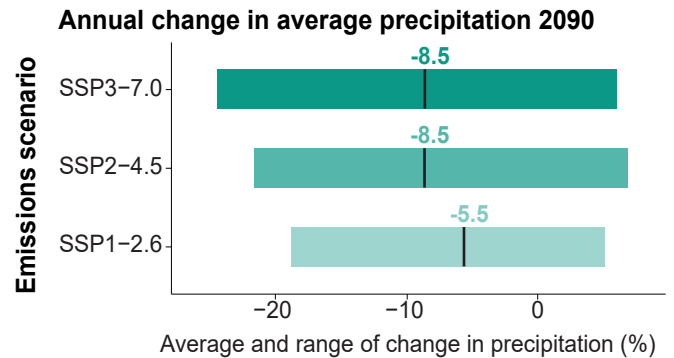
Uncertain changes to fire frequency

Change to fire frequency depends on the variability of future rainfall, temperatures, humidity, evaporation and wind. However, when and where fire does occur, its behaviour is likely to be more extreme.

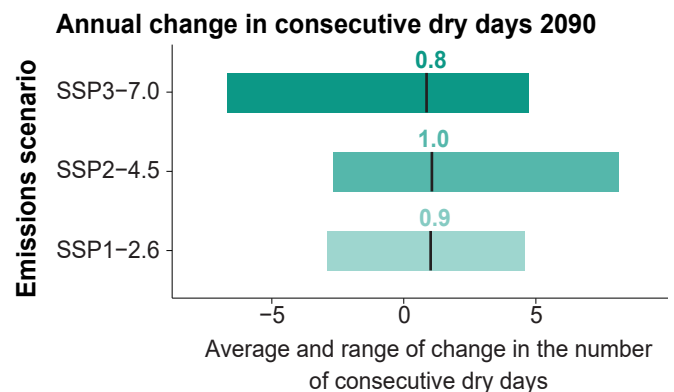


Rainfall variability to continue

There is large uncertainty in the magnitude of projected changes in rainfall. Most climate models indicate similar, small average reductions in annual rainfall in both 2050 and 2090. There is likely to be a small decline in future in the number of days with heavy precipitation (days with more than 10 mm of precipitation).



The projections suggest there may be a slight increase in the number of consecutive dry days (days with less than 1 mm of precipitation) by 2050 and 2090 under most scenarios, although there is a low level of confidence given the wide spread across the different models.



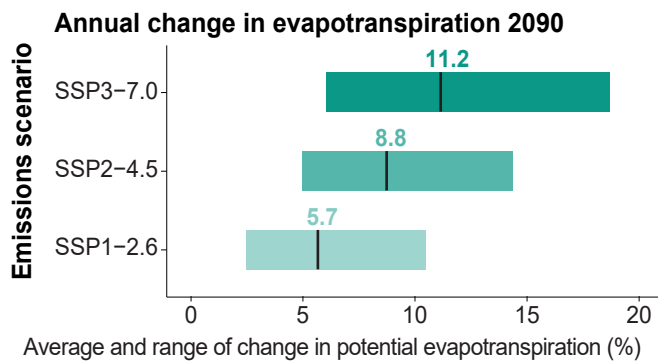


Evapotranspiration to increase

Evapotranspiration is an estimate of the loss of water from both plants and the soil. Evapotranspiration is projected to increase, with greater increases under higher emissions scenarios.

These increases in evapotranspiration are expected to affect drought and fire conditions.

By 2050, there are small projected increases to evapotranspiration and slightly greater increases by 2090 with higher future emissions producing greater changes.



Less frequent but more intense extreme weather events

Extreme weather events like intense storms are expected to become less frequent but more intense.

Climate action in Queensland

The Queensland Government's [Climate Action Plan](#) includes commitments to reduce emissions and adapt to our changing climate, and resources to support climate action.

There is extensive climate risk information for rural Queensland at the [LongPaddock website](#).

High resolution climate projections can be accessed from the [Queensland Future Climate Dashboard](#).



Climate risks and potential impacts

The range of likely changes to Queensland's climate in the coming years presents risks and opportunities. The following pages identify some possible impacts and adaptation responses for different sectors within the South West region. For decision-making purposes, we encourage readers to undertake a more detailed climate risk assessment to suit their particular interests and needs.

Sector	Climate hazards	Potential impacts
 Human settlements and infrastructure	<ul style="list-style-type: none"> • Increased extreme fire weather • More heatwaves and extreme heat events • More intense extreme events • Flooding 	<ul style="list-style-type: none"> • Increased maintenance and recovery costs • Increased disruption to services • Increased energy usage
 Business and industry	<ul style="list-style-type: none"> • Increased fire weather • Inundation and flooding • More heatwaves • More intense extreme events 	<ul style="list-style-type: none"> • Increased damage from extreme climate events • Increased maintenance costs • Increased disruption to services
 Indigenous communities and culture	<ul style="list-style-type: none"> • More heatwaves • More flooding • Increased fire weather 	<ul style="list-style-type: none"> • Damage to cultural sites • Loss of significant ecosystems
 Biodiversity and ecosystems	<ul style="list-style-type: none"> • Increased fire weather • Higher temperatures • More intense extreme events 	<ul style="list-style-type: none"> • Damage to landscapes and natural systems • Increased threats to flora and fauna • Changes in the distributions of flora and fauna
 Human health	<ul style="list-style-type: none"> • More heatwaves and heat extremes • Increased fire weather • More intense extreme events • Increased flooding 	<ul style="list-style-type: none"> • More demand for health and emergency services • More heat-related deaths, particularly among the elderly and vulnerable • Mental health effects • Changes in disease occurrence
 Tourism	<ul style="list-style-type: none"> • Rising temperatures • Increased fire weather • More heatwaves • More intense extreme events 	<ul style="list-style-type: none"> • Increased threats to tourism infrastructure • Damage to popular environmental sites • Risks to tourists unfamiliar with conditions
 Agriculture	<ul style="list-style-type: none"> • Higher temperatures • More heatwaves • Increased evaporation • Changing rainfall patterns • Increased extreme fire weather • More intense extreme events • More time in drought 	<ul style="list-style-type: none"> • Changes in pest and diseases • Changes in agriculture productivity in shifting climate zones • Changes in water availability and security • Crops destroyed by extreme events • Increased thermal stress for livestock

Adapting to climate change

Queensland's environment, economy and communities are already experiencing the impacts from climate change. The [Queensland Climate Adaptation Strategy](#) provides a framework for government, businesses and communities to manage and respond to our changing climate.



Human settlements and infrastructure

- Consider climate change for the location and design of new developments
- Increase road heights
- Appropriate insurance cover
- Climate-sensitive building design

For more information on relevant climate impacts and appropriate adaptation measures please refer to the [Built Environment and Infrastructure Sector Adaptation Plan](#).



Tourism

- Consider climate risks in emergency planning for tourist sites
- Adopt appropriate cancellation policies for extreme weather
- Prepare for changing seasonal demand

See the [Queensland Tourism Climate Change Response Plan](#).



Business and industry

- Incorporate climate risks into planning and development of infrastructure and industrial sites
- Undertake supply chain analysis to identify critical areas that are sensitive to climate change
- Insure critical assets
- Upgrade buildings to make them more climate resilient

See the [Small and Medium Enterprise Sector Adaptation Plan](#).



Indigenous communities and culture

- Work with First Nations peoples to incorporate their priorities and perspectives in decision-making and operations
- Identify cultural sites at risk and mitigate impacts
- Review and document cultural practices
- Increase cultural activities and ceremonies to transfer knowledge



Agriculture

- Consider climate change projections in long-term business planning
- Consider climate risks in monitoring programs for pests, weeds and disease
- Provide more cooling mechanisms for livestock, such as shade and sprays
- Consider diversification into new commodities or regions
- Improve water use efficiency

See the [Agriculture Sector Adaptation Plan](#).



Biodiversity and ecosystems

- Improve connectivity between habitats
- Consider translocation for species threatened by climate change
- Develop strategies to respond to new and emerging diseases and pests
- Undertake weed management and rehabilitation of native plant species
- Reduce vegetation clearing in critical habitats, and maintain intact ecosystems

See the [Biodiversity and Ecosystems Climate Adaptation Plan](#).



Human health

- Emergency planning
- Develop agreements with workers on how to manage extreme heat
- Clearly identify public cool zones and shaded areas for the community
- Develop social support networks
- Use social networks to support vulnerable people
- Rural mental health care programs
- Increase green spaces and cool zones

See the [Human Health and Wellbeing Climate Change Adaptation Plan](#).



Emergency services

- Improve bushfire safety standards for urban development
- Increased focus on community preparedness
- Update risk management standards to account for increased risk from climate change

See the [Emergency Management Sector Adaptation Plan](#).

© State of Queensland, 2024
Published by the Department of Energy and Climate.

The Queensland Government supports and encourages the dissemination and exchange of its information. The copyright in this publication is licensed under a Creative Commons Attribution 3.0 Australia (CC BY) licence.

Under this licence you are free, without having to seek our permission, to use this publication in accordance with the licence terms. You must keep intact the copyright notice and attribute the State of Queensland as the source of the publication. For more information on this licence, visit <http://creativecommons.org/licenses/by/3.0/au/deed.en>.

Acknowledgements

The information on future climates produced in this summary is based on climate simulations performed by the Queensland Future Climate Science Program, delivered through a partnership between the Queensland Government and The University of Queensland.

The Queensland Government acknowledges the World Climate Research Programme's Working Group on Coupled Modelling, which coordinated the Coupled Model Intercomparison Project Phase 6 (CMIP6), and thanks the climate modelling groups for producing and making available their model output.

Disclaimer

The climate change data is distributed by the Queensland Government as an information source only. The regional climate change impact summary is published by the Queensland Government which also owns the copyright in it.

To the maximum extent permitted by law, the State of Queensland makes no statement, representation, or warranty about the quality, accuracy, context, completeness, availability or suitability for any purpose of, the data or the publication. Users of the data or the publication do so entirely at their own risk.

The Queensland Government disclaims, to the maximum extent permitted by law, all responsibility and all liability (including without limitation, liability in negligence) for all expenses, losses, damages and costs you or any other person might incur for any reason in relation to the data or the publication.

Photo credits: Queensland Rail Limited, Stephen Bugno, David Elliott, Department of Environment and Science.